



**CITY OF NOVI CITY COUNCIL
AUGUST 9, 2021**

SUBJECT: Approval to proceed with the Cranbrooke Road Sidewalk project.

SUBMITTING DEPARTMENT: Department of Public Works, Engineering Division

BACKGROUND INFORMATION:

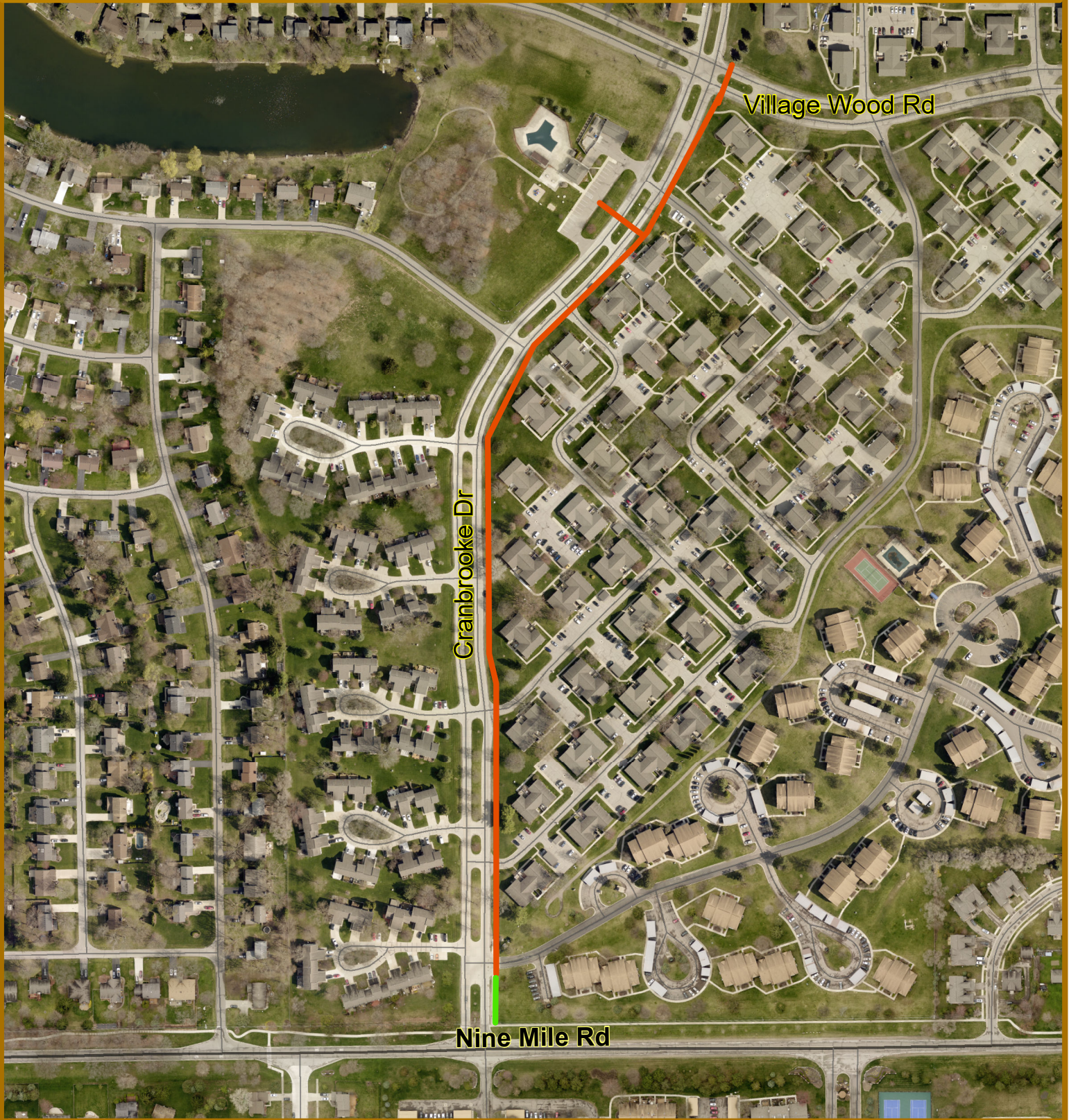
At the April 12, 2021 City Council meeting, City Council directed staff investigate the cost of adding sidewalk to the Cranbrooke Road reconstruction project scheduled for summer of 2021. This segment of Cranbrooke Road currently sees a lot of pedestrians sharing the roadway with vehicles. Following staff's investigation, a change order to Florence Cement Company, the contractor performing the road work on Cranbrooke, was approved at the June 6, 2021 City Council meeting.

Subsequently, at the July 12, 2021 City Council meeting, the City Council suspended the project pending a public input session with stakeholders along Cranbrooke Road. On July 28, 2021 with the City facilitated a public listening session with approximately 30 residents and the property management company for Lakewood Parkhomes. The discussion was overwhelmingly in favor of proceeding with the construction of the sidewalk on the east side of Cranbrooke Road (see attached exhibit).

If City Council determines to resume construction of the sidewalk, staff recommends that it be done by way of Change Order No. 5 to Florence Cement Company included in the packet.

RECOMMENDED ACTION: Approval to proceed with the Cranbrooke Road Sidewalk project and approve Change Order No. 5 to Florence Cement Company.



Cranbrooke Drive Sidewalk Location Map



Map Author: Rebecca Runkel
 Date: 5-7-21
 Project: Cranbrooke Rd Sidewalk
 Version #: 1.0

MAP INTERPRETATION NOTICE

Map information depicted is not intended to replace or substitute for any official or primary source. This map was intended to meet National Map Accuracy Standards and use the most recent, accurate sources available to the people of the City of Novi. Boundary measurements and area calculations are approximate and should not be construed as survey measurements performed by a licensed Michigan Surveyor as defined in Michigan Public Act 132 of 1970 as amended. Please contact the City GIS Manager to confirm source and accuracy information related to this map.

-  Proposed Sidewalk Location
-  Existing Sidewalk Location

			04	03	02	01
			09	10	11	12
18	17	16	15	14	13	12
19	20	21	22	23	24	25
30	29	28	27	26	25	24
31	32	33	34	35	36	37



City of Novi
 Engineering Division
 Department of Public Works
 26300 Lee BeGole Drive
 Novi, MI 48375
 cityofnovi.org

0 50 100 200 300
 Feet
 1 inch = 302 feet



