


















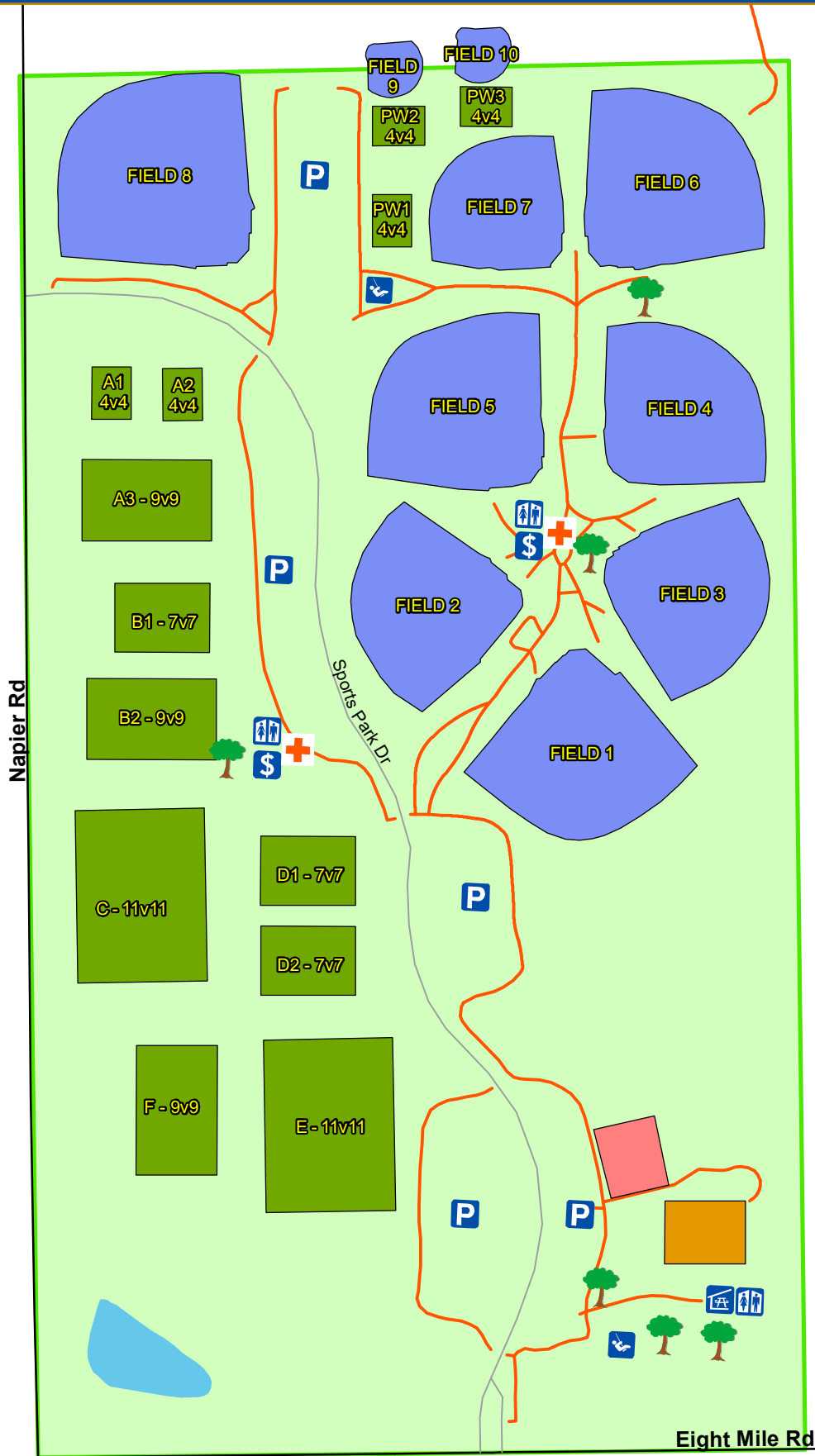
ITC COMMUNITY SPORTS PARK FACILITY LOCATION MAP

51000 Eight Mile Road, Northville, MI 48167

Legend

-  Park Boundary
-  Baseball Field
-  Basketball Court
-  Soccer Field
-  Tennis Court
-  Paved Trail
-  AED Location*
-  Concession
-  Parking
-  Picnic Shelter and Grill
-  Playground
-  Restroom
-  Major Road
-  Minor Road
-  Stream or Drain
-  Stormwater Detention Basin
-  Commemorative Tree

*AED located in concession building May 1 - October 31



CITY OF NOVI
 INTEGRATED SOLUTIONS TEAM
 NOVI CITY HALL/CIVIC CENTER
 45175 W. TEN MILE ROAD
 NOVI, MI 48375-3024
 (248) 347-0400
 CITYOFNOVI.ORG
 MAP AUTHOR: JACK GIBSON



1 INCH = 276 FEET

MAP PRINT DATE: 01/24/2018

MAP INTERPRETATION NOTICE

Map information depicted is not intended to replace or substitute for any official or primary source. This map was intended to meet National Map Accuracy Standards and use the most recent, accurate sources available to the people of the City of Novi. Boundary measurements and area calculations are approximate and should not be construed as survey measurements performed by a licensed Michigan Surveyor as defined in Michigan Public Act 132 of 1970 as amended. Please contact the City GIS Manager to confirm source and accuracy information related to this map.