







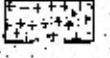


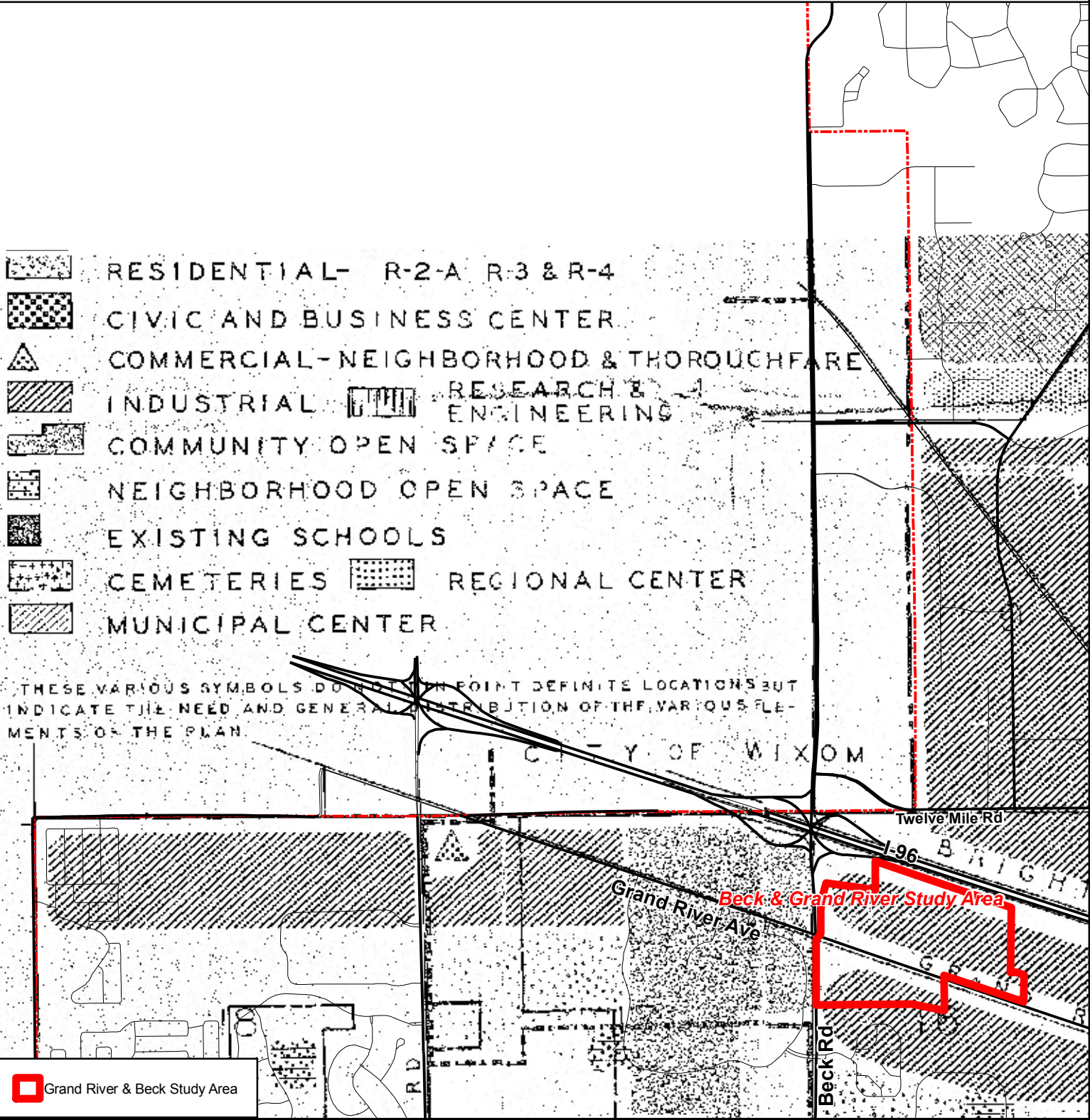


Grand River & Beck Study Area Future Land Use Map 1967

-  RESIDENTIAL- R-2-A R-3 & R-4
-  CIVIC AND BUSINESS CENTER
-  COMMERCIAL-NEIGHBORHOOD & THOROUGHFARE
-  INDUSTRIAL  RESEARCH & ENGINEERING
-  COMMUNITY OPEN SPACE
-  NEIGHBORHOOD OPEN SPACE
-  EXISTING SCHOOLS
-  CEMETERIES  REGIONAL CENTER
-  MUNICIPAL CENTER

THESE VARIOUS SYMBOLS DO NOT INDICATE POINT DEFINITE LOCATIONS BUT INDICATE THE NEED AND GENERAL DISTRIBUTION OF THE VARIOUS ELEMENTS OF THE PLAN.



 Grand River & Beck Study Area

**CITY OF NOVI
2009 MASTER PLAN REVIEW**

CREATED: 6/11/09

