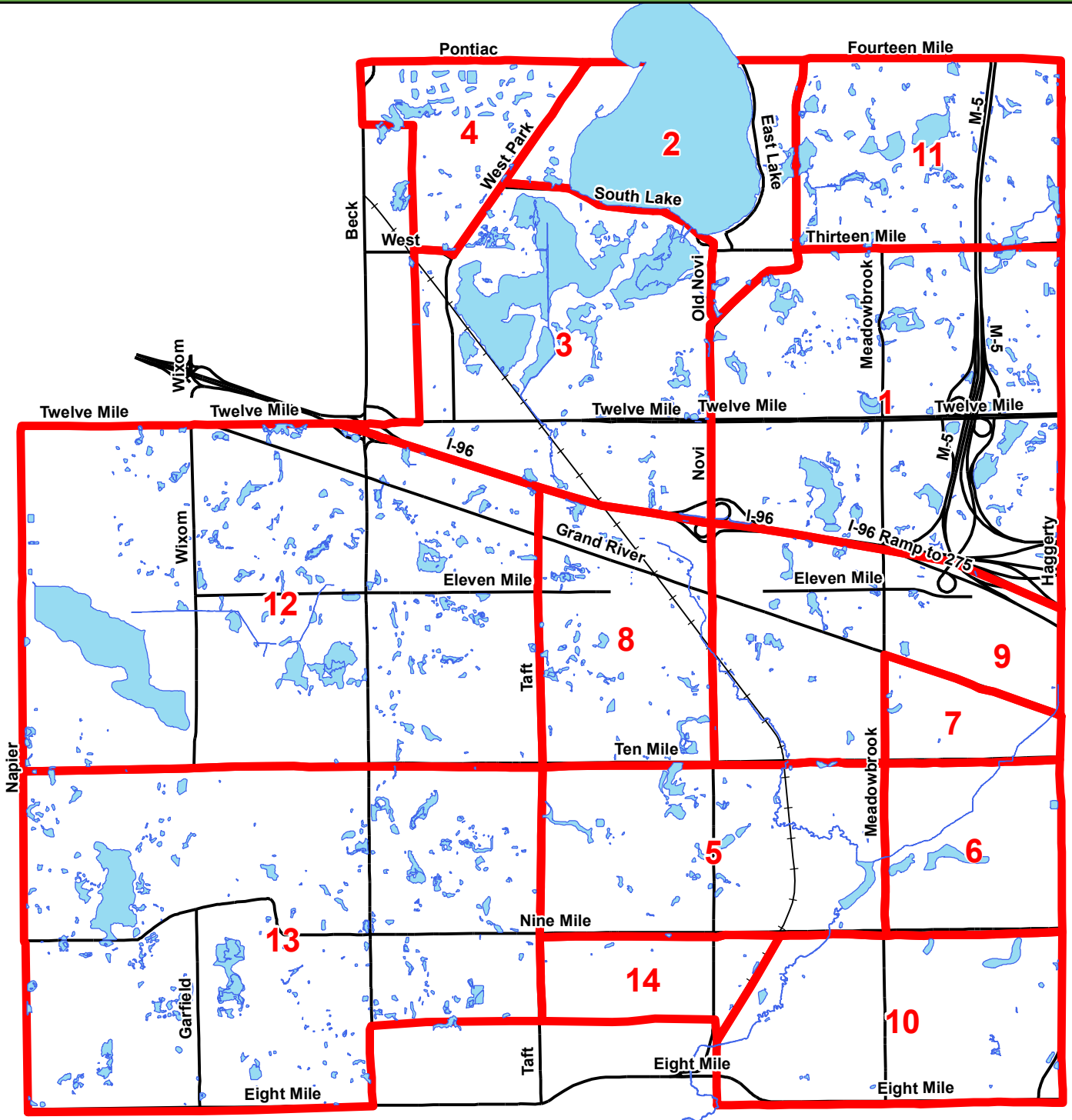



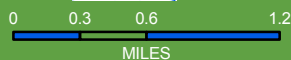
2000 Census Block Groups



 NoviCensus2000_BlockGroups



CITY OF NOVI
 PLANNING DIVISION
 45175 W. TEN MILE ROAD
 NOVI, MI 48375-3024
 (248) 347-0475
 MARK SPENCER, AICP, PLANNER
 CREATED: 7/15/09



MAP INTERPRETATION NOTICE
 Map information depicted is not intended to replace or substitute for any official or primary source. This map was intended to meet National Map Accuracy Standards and use the most recent, accurate sources available to the people of the City of Novi. Boundary measurements and area calculations are approximate and should not be construed as survey measurements performed by a licensed Michigan Surveyor as defined in Michigan Public Act 132 of 1970 as amended. Please contact the City GIS Manager to confirm source and accuracy information related to this map.