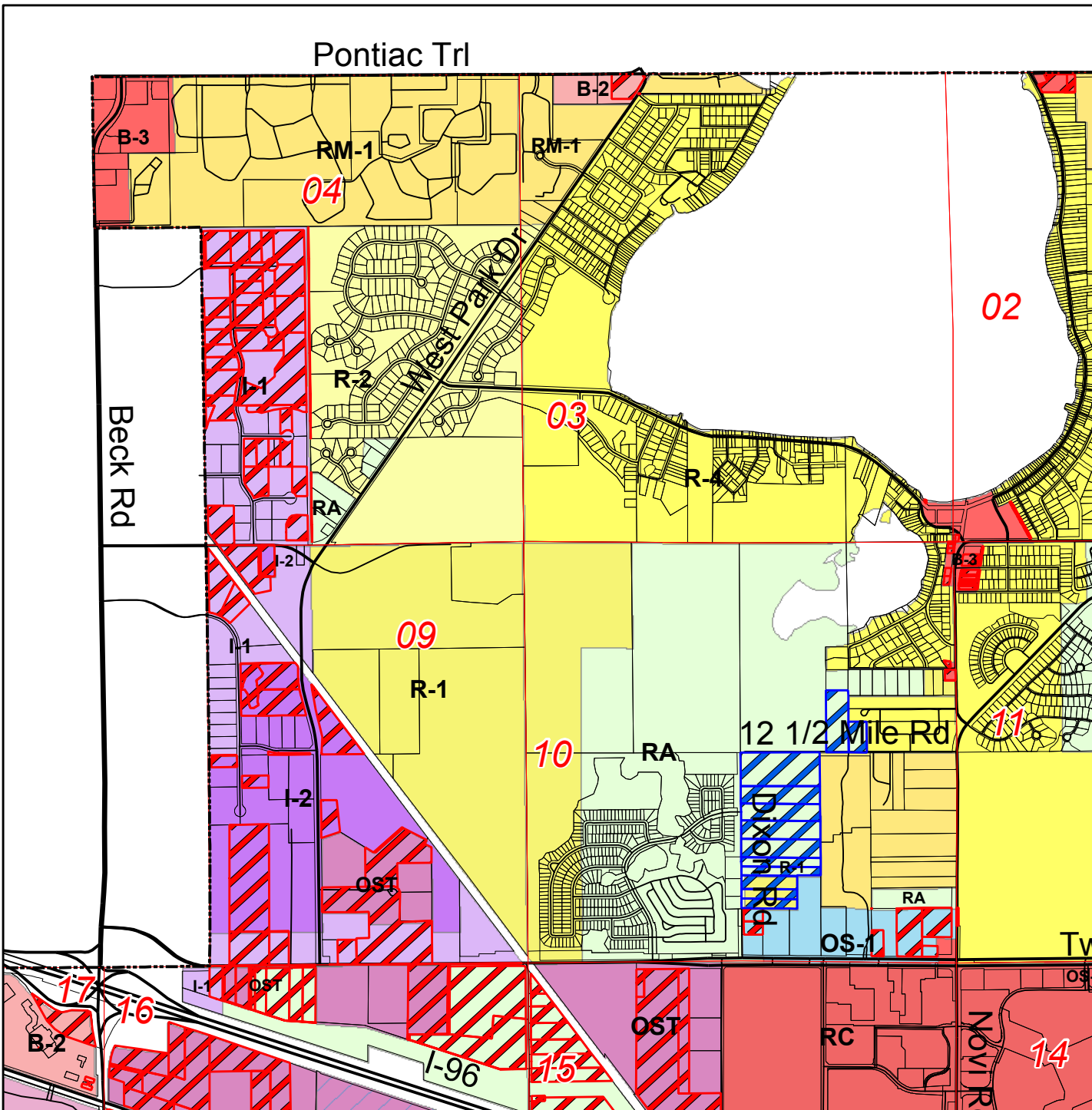


































Sec. 3, 4, 9 & 10 Zoning & Potential Development Parcels



- Potential Development Parcels**
-  Potential Commercial Development
 -  Potential Residential Development

- Zoning**
-  R-A: Residential Acreage
 -  R-1: One-Family Residential District
 -  R-1 PRO: R-1 With Planned Rezone Overlay (PRO)
 -  R-2: One-Family Residential District
 -  R-3: One-Family Residential District
 -  R-4: One-Family Residential District
 -  RT PRO: Two-Family Residential District With PRO
 -  RM-1: Low-Density Multiple Family
 -  RM-2: High-Density Multiple Family
 -  RM-2 PRO: RM-2 with Planned Rezone Overlay
 -  MH: Mobile Home District
 -  B-1: Local Business District
 -  B-2: Community Business District
 -  B-3: General Business District
 -  C: Conference District
 -  EXO: OST District with EXO Overlay
 -  EXPO: EXPO District
 -  GE: Gateway East District
 -  FS: Freeway Service District
 -  I-1: Light Industrial District
 -  I-2: General Industrial District
 -  NCC: Non-Center Commercial District
 -  OS-1: Office Service District
 -  OS-2: Planned Office Service District
 -  OSC: Office Service Commercial
 -  OST: Office Service Technology
 -  RC: Regional Center District
 -  P-1: Vehicular Parking District
 -  TC: Town Center District
 -  TC-1: Town Center -1 District

