






















Sec. 17, 18, 19 & 20 Future Land Use & Potential Development Parcels

Potential Development Parcels

-  Potential Commercial Development
-  Potential Residential Development

LAND USE CLASSIFICATION

-  SINGLE FAMILY
-  PUD
-  MULTIPLE FAMILY
-  PD1
-  MOBILE HOME PARK
-  OFFICE
-  LOCAL COMMERCIAL
-  COMMUNITY COMMERCIAL
-  REGIONAL COMMERCIAL
-  TC COMMERCIAL
-  TC GATEWAY
-  PD2
-  LIGHT INDUSTRIAL
-  HEAVY INDUSTRIAL
-  PUBLIC
-  EDUCATIONAL FACILITY
-  PUBLIC PARK
-  PRIVATE PARK
-  CEMETERY
-  UTILITY

