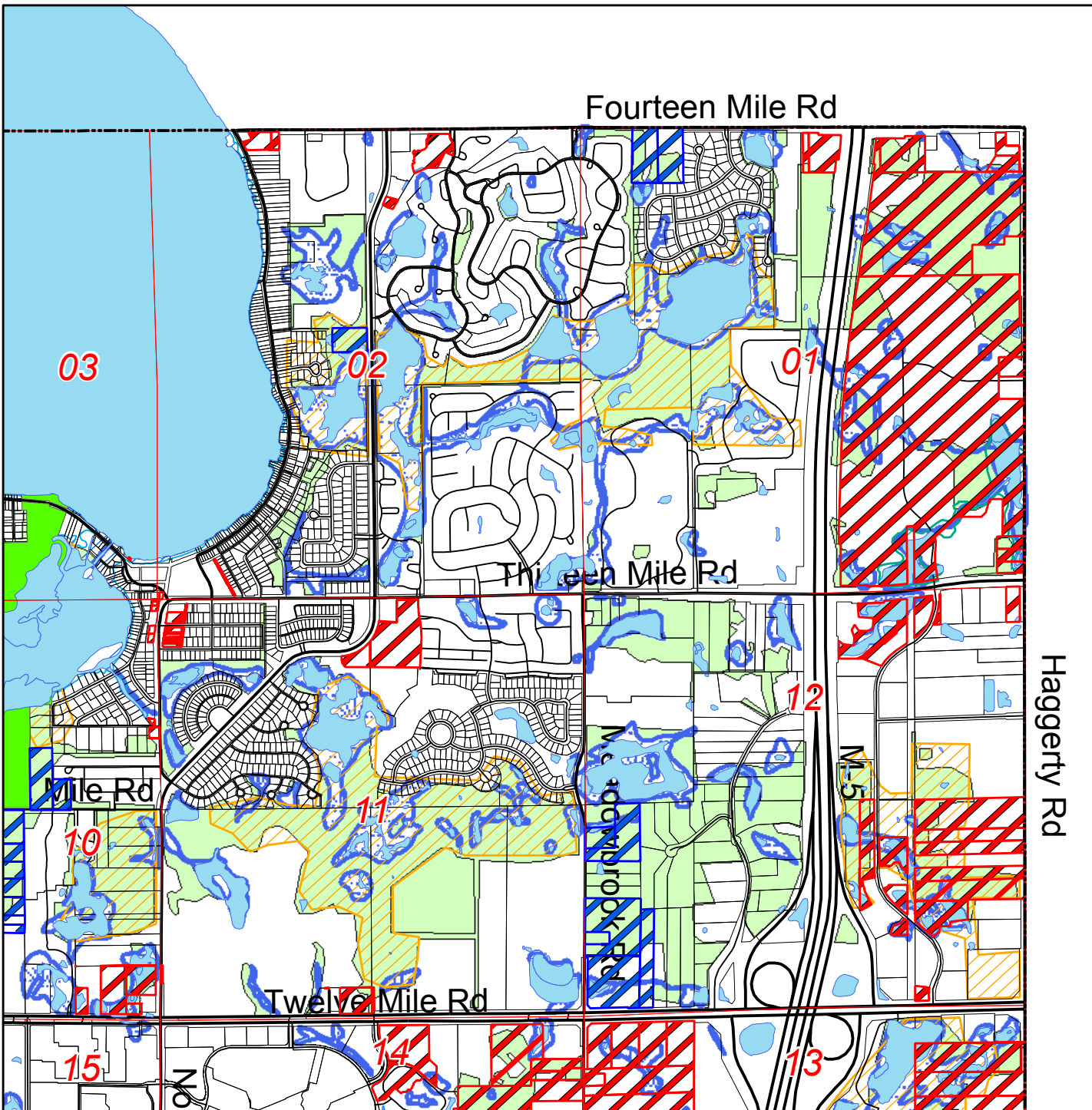










# Sec. 1, 2, 11 & 12 Woodlands, Wetlands, Flood Zones, Habitat Priority Areas & Potential Development Parcels



- Potential Development Parcels**
-  Potential Commercial Development
  -  Potential Residential Development
  -  Tax Parcels
  -  Habitat Priority Areas
- Flood Zones**
-  1.0% Chance Flood Zone A
  -  1.0% Chance Flood Zone AE
  -  wetlands
  -  WoodlandsUpdate

