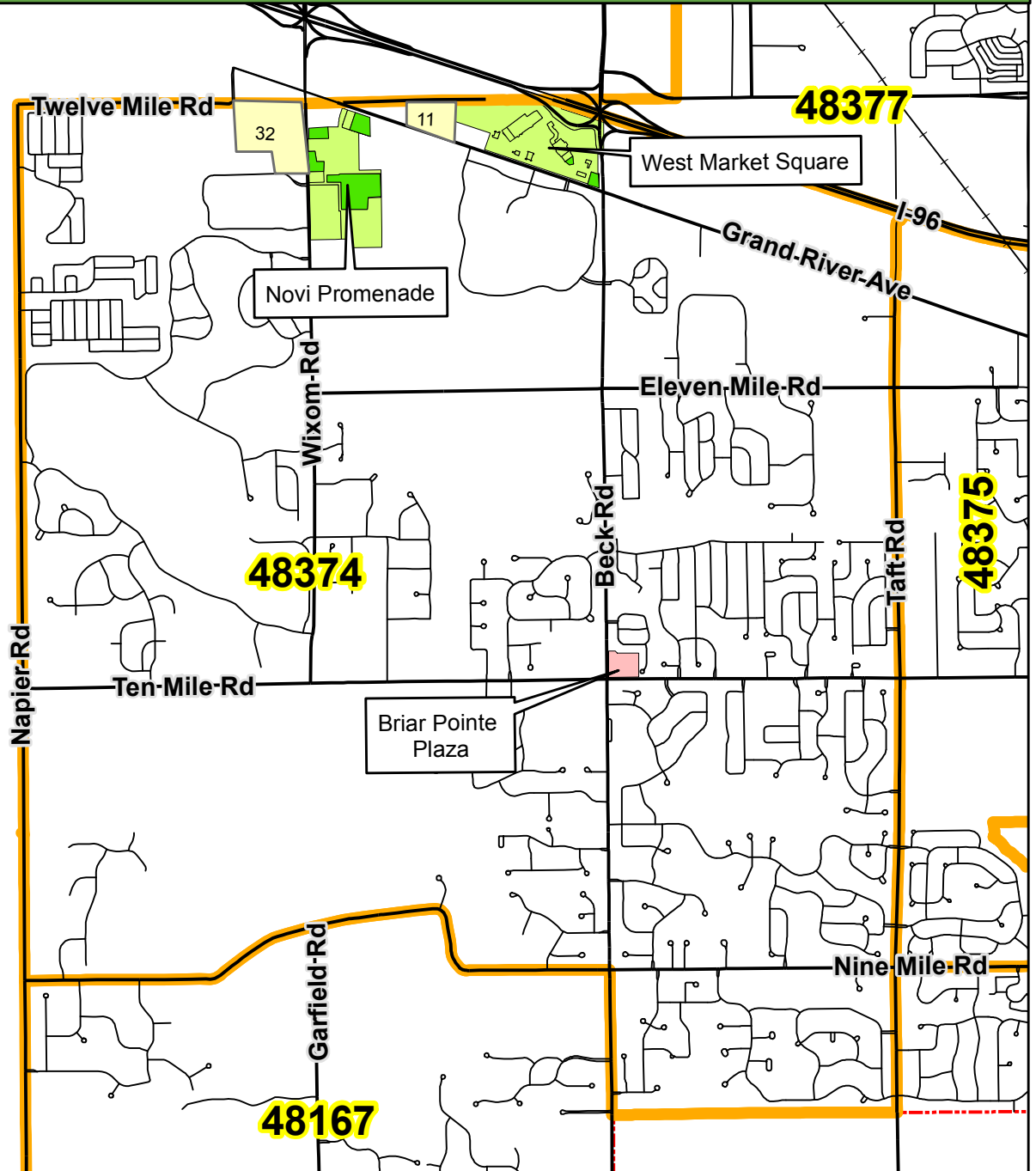











City of Novi - West Area Shopping Centers and Potential Retail



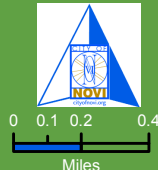
U.C. = Under Construction
Approved = Approved Site Plan

Shopping Centers and Potential Retail

	Local		Major Comparison		Intermediate U.C. or Approved
	Minor Comparison		Local U.C. or Approved		Major U.C. or Approved
	Intermediate Comparison		Minor U.C. or Approved		Potential Retail



CITY OF NOVI
PLANNING DIVISION
45175 W. TEN MILE ROAD
NOVI, MI 48375-3024
(248) 347-0475
MARK SPENCER, AICP, PLANNER
CREATED: 2/9/09



MAP INTERPRETATION NOTICE
Map information depicted is not intended to replace or substitute for any official or primary source. This map was intended to meet National Map Accuracy Standards and use the most recent, accurate sources available to the people of the City of Novi. Boundary measurements and area calculations are approximate and should not be construed as survey measurements performed by a licensed Michigan Surveyor as defined in Michigan Public Act 132 of 1970 as amended. Please contact the City GIS Manager to confirm source and accuracy information related to this map.