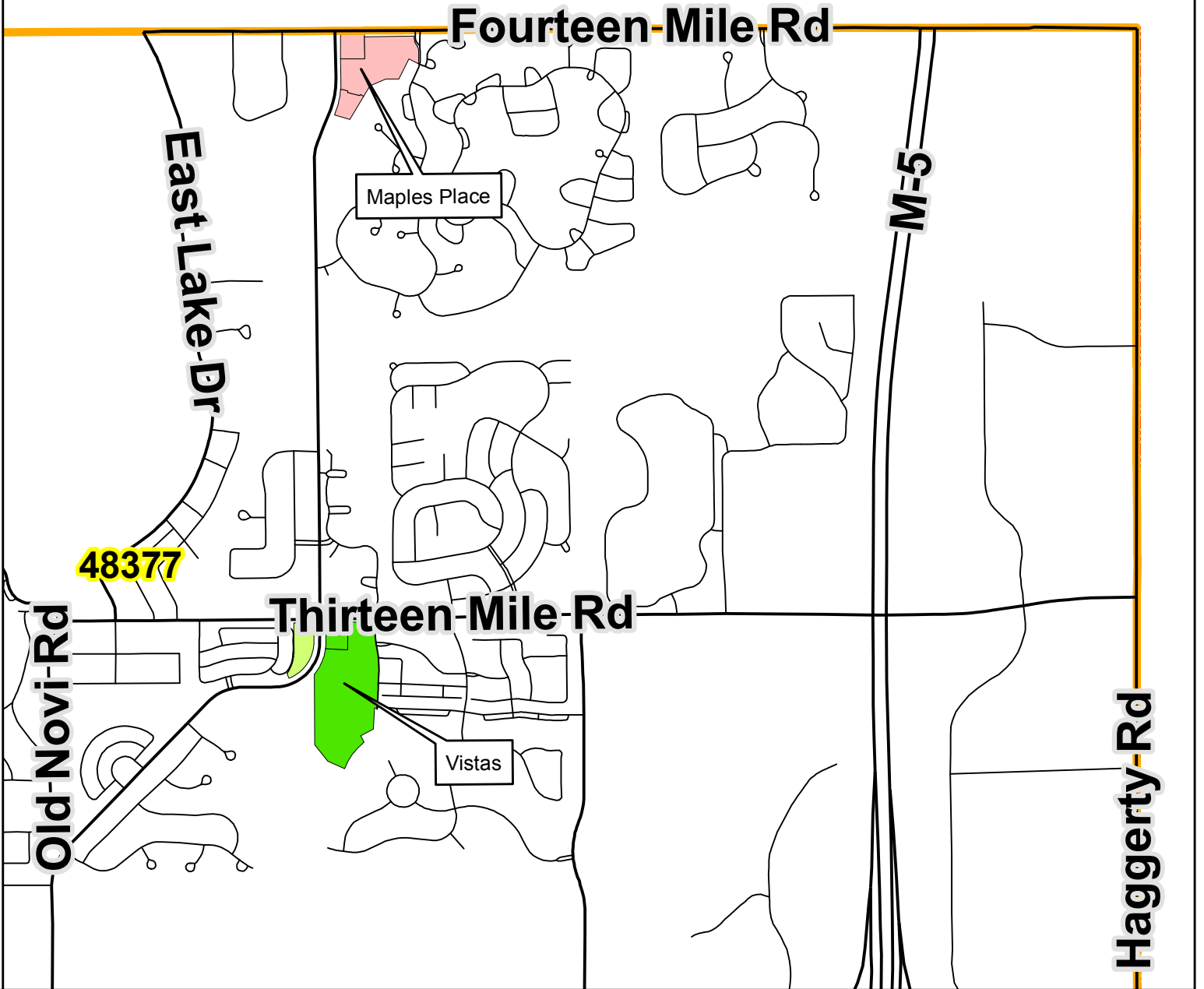











# City of Novi - North Area Shopping Centers and Potential Retail



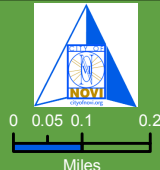
U.C. = Under Construction  
Approved = Approved Site Plan

## Shopping Centers and Potential Retail

 Local	 Major Comparison	 Intermediate U.C. or Approved
 Minor Comparison	 Local U.C. or Approved	 Major U.C. or Approved
 Intermediate Comparison	 Minor U.C. or Approved	 Potential Retail



**CITY OF NOVI**  
PLANNING DIVISION  
45175 W. TEN MILE ROAD  
NOVI, MI 48375-3024  
(248) 347-0475  
MARK SPENCER, AICP, PLANNER  
CREATED: 2/9/09



**MAP INTERPRETATION NOTICE**  
Map information depicted is not intended to replace or substitute for any official or primary source. This map was intended to meet National Map Accuracy Standards and use the most recent, accurate sources available to the people of the City of Novi. Boundary measurements and area calculations are approximate and should not be construed as survey measurements performed by a licensed Michigan Surveyor as defined in Michigan Public Act 132 of 1970 as amended. Please contact the City GIS Manager to confirm source and accuracy information related to this map.