









ZIP Code Areas Within the City of Novi

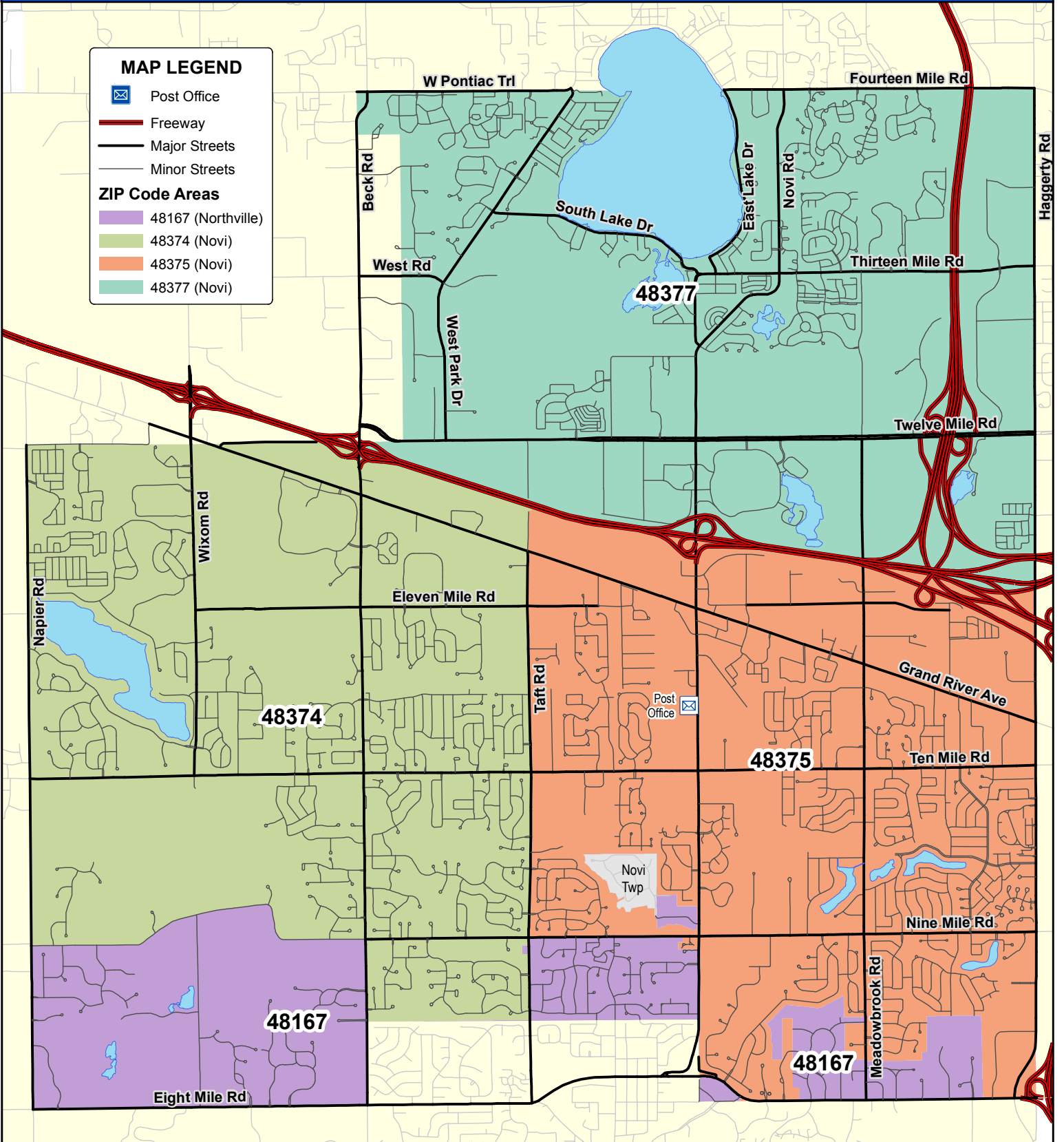
Boundaries Derived from Tax Assessment Records & Parcel Information

MAP LEGEND

-  Post Office
-  Freeway
-  Major Streets
-  Minor Streets

ZIP Code Areas

-  48167 (Northville)
-  48374 (Novi)
-  48375 (Novi)
-  48377 (Novi)



CITY OF NOVI
 GEOGRAPHIC INFORMATION SERVICES
 DEPARTMENT OF INFORMATION TECHNOLOGY
 NOVI CITY HALL/CIVIC CENTER
 45175 W. TEN MILE ROAD
 NOVI, MI 48375-3024
 CITYOFNOVI.ORG
 MAP AUTHOR: Keri Blough



MAP INTERPRETATION NOTICE
 Map information depicted is not intended to replace or substitute for any official or primary source. This map was intended to meet National Map Accuracy Standards and use the most recent, accurate sources available to the people of the City of Novi. Boundary measurements and area calculations are approximate and should not be construed as survey measurements performed by a licensed Michigan Surveyor as defined in Michigan Public Act 132 of 1970 as amended. Please contact the City GIS Manager to confirm source and accuracy information related to this map.